



Edge Point

48 19 5 N, -123 32 26 W

48 18 50 N, -123 32 33 W

48 18 41 N, -123 33 30 W

48 18 38 N, -123 32 54 W

48 18 39 N, -123 31 43 W

48 18 33 N, -123 32 15 W

48 18 15 N, -123 32 31 W

48 18 11 N, -123 31 32 W

**Race Rocks: 94**

48 18 4 N, -123 32 36 W

Race Rocks








48 17 53 N, -123 31 13 W

48 17 46 N, -123 32 26 W

48 17 34 N, -123 31 14 W

48 17 26 N, -123 31 50 W

48 17 22 N, -123 32 20 W

-  Proposed Rockfish Conservation Areas
-  Existing RPAs(Commercial Hook&Line Groundfish)
-  All Finfish Closures
-  All Commercial Yr Round Closures
-  High Rockfish Value
-  Medium Rockfish Value
-  Data Limited